Queensland Government

Department of the Environment, Tourism, Science and Innovation

Environmental Reports

Matters of State Environmental Significance

For the selected area of interest

ML: 100482

Environmental Reports - General Information

The Environmental Reports portal provides for the assessment of selected matters of interest relevant to a user specified location, or area of interest (AOI). All area and derivative figures are relevant to the extent of matters of interest contained within the AOI unless otherwise stated. Please note, if a user selects an AOI via the "central coordinates" option, the resulting assessment area encompasses an area extending for a 2km radius from the point of interest.

All area and area derived figures included in this report have been calculated via reprojecting relevant spatial features to Albers equal-area conic projection (central meridian = 146, datum Geocentric Datum of Australia 2020). As a result, area figures may differ slightly if calculated for the same features using a different co-ordinate system.

Figures in tables may be affected by rounding.

The matters of interest reported on in this document are based upon available state mapped datasets. Where the report indicates that a matter of interest is not present within the AOI (e.g. where area related calculations are equal to zero, or no values are listed), this may be due either to the fact that state mapping has not been undertaken for the AOI, that state mapping is incomplete for the AOI, or that no values have been identified within the site.

The information presented in this report should be considered as a guide only and a field survey may be required to validate values on the ground.

Please direct queries about these reports to: Planning.Support@detsi.qld.gov.au

Disclaimer

Whilst every care is taken to ensure the accuracy of the information provided in this report, the Queensland Government makes no representations or warranties about its accuracy, reliability, completeness, or suitability, for any particular purpose and disclaims all responsibility and all liability (including without limitation, liability in negligence) for all expenses, losses, damages (including indirect or consequential damage) and costs which the user may incur as a consequence of the information being inaccurate or incomplete in any way and for any reason.

Table of Contents

Assessment Area Details 4
Matters of State Environmental Significance (MSES) 5
MSES Categories 5
MSES Values Present 6
Additional Information with Respect to MSES Values Present 6
MSES - State Conservation Areas 6
MSES - Wetlands and Waterways 7
MSES - Species 7
MSES - Regulated Vegetation 10
MSES - Offsets 11
Maps 12
Map 1 - MSES - State Conservation Areas 12
Map 2 - MSES - Wetlands and Waterways 13
Map 3a - MSES - Species - Threatened (endangered or vulnerable) wildlife and special least concern animals 14
Map 3b - MSES - Species - Koala habitat area (SEQ) 15
Map 3c - MSES - Species - Wildlife habitat (sea turtle nesting areas) 16
Map 4 - MSES - Regulated Vegetation 17
Map 5 - MSES - Offset Areas 18
Appendices 19
Appendix 1 - Matters of State Environmental Significance (MSES) methodology 19
Appendix 2 - Source Data 20
Appendix 3 - Acronyms and Abbreviations 21

Assessment Area Details

The following table provides an overview of the area of interest (AOI) with respect to selected topographic and environmental values.

Table 1: Summary table, details for AOI: ML: 100482, with area 56.42 ha

Local Government(s)	Catchment(s)	Bioregion(s)	Subregion(s)
Isaac Regional	Fitzroy	Brigalow Belt	Anakie Inlier

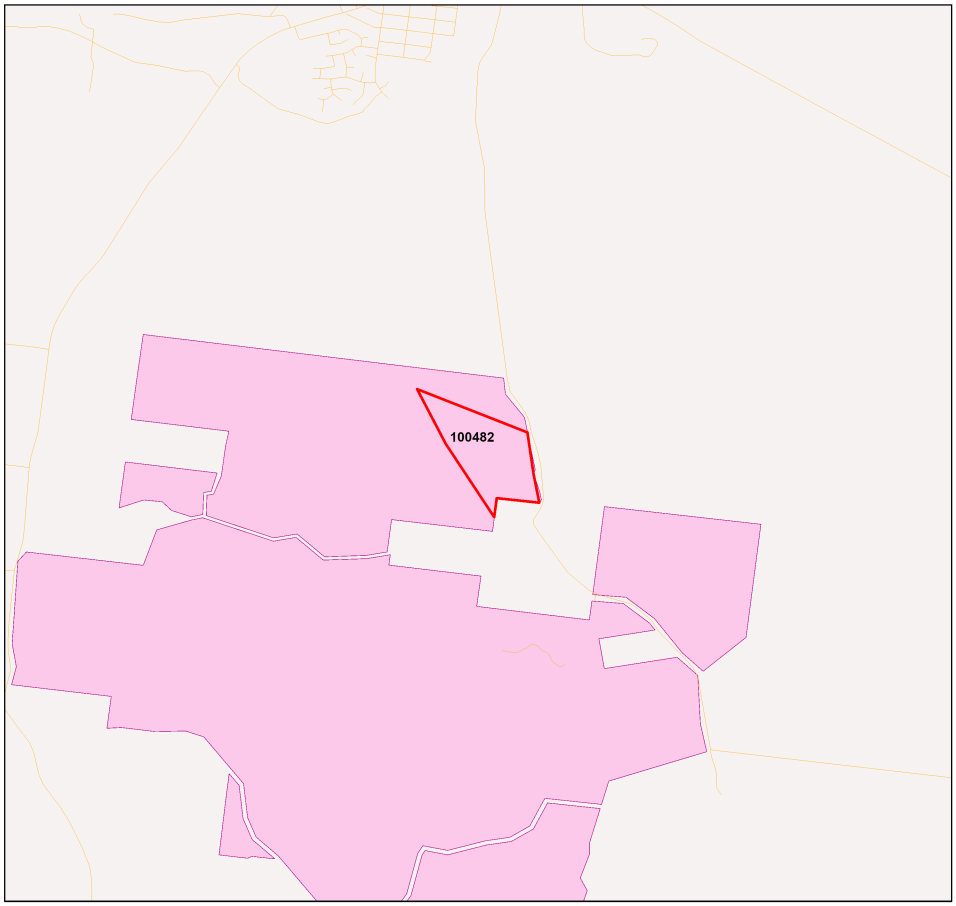

Locality Map

Legend

- Towns
- Freeways/Highways
- Connector
- Street/Local Road
- Lakes and reservoirs
- National Park
- National Park (Scientific)
- National Park (CYPAL)
- National Park (Aboriginal Land)
- Conservation Park
- Resources Reserve
- Forest Reserve
- State Forest
- Timber Reserve
- Nature Refuges
- Coordinated Conservation Areas
- Major rivers/creeks
- Queensland
- Selected Mining Lease (ML)

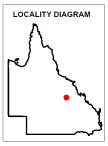

N

0 480 960 1440 1920 2400 m

This product is displayed in GDA2020

DISCLAIMER:
Information presented on this product is distributed by the Queensland Government as an information source only. While every care is taken to ensure the accuracy of this data, the State of Queensland makes no statements, representations or warranties about the accuracy, reliability, completeness or suitability of any information contained in this product.

The state of Queensland disclaims all responsibility for information contained in this product and all liability (including without limitation, liability in negligence) for all expenses, losses, damages and costs you may incur as a result of the information being inaccurate or incomplete in any way for any reason.

© The State of Queensland, 2026

Matters of State Environmental Significance (MSES)

MSES Categories

Queensland's State Planning Policy (SPP) includes a biodiversity State interest that states:

'The sustainable, long-term conservation of biodiversity is supported. Significant impacts on matters of national or state environmental significance are avoided, or where this cannot be reasonably achieved; impacts are minimised and residual impacts offset.'

The MSES mapping product is a guide to assist implementation of the SPP biodiversity policy. While it supports the SPP, the mapping does not replace the regulatory mapping or environmental values specifically called up under other laws or regulations.

The SPP defines matters of state environmental significance as:

- Protected areas (including all classes of protected area except coordinated conservation areas) under the *Nature Conservation Act 1992;*

- Marine parks and land within a 'marine national park', 'conservation park', 'scientific research', 'preservation' or 'buffer' zone under the Marine Parks Act 2004 ;

- Areas within declared fish habitat areas that are management A areas or management B areas under the Fisheries Regulation 2008;

- *Threatened wildlife under the Nature Conservation Act 1992* and special least concern animals under the Nature Conservation (Wildlife) Regulation 2006;

- Regulated vegetation under the *Vegetation Management Act 1999* that is:

  - Category B areas on the regulated vegetation management map, that are 'endangered' or 'of concern' regional ecosystems;
  - Category C areas on the regulated vegetation management map that are 'endangered' or 'of concern' regional ecosystems;
  - Category R areas on the regulated vegetation management map;
  - Regional ecosystems that intersect with watercourses identified on the vegetation management watercourse and drainage feature map;
  - Regional ecosystems that intersect with wetlands identified on the vegetation management wetlands map;

- Strategic Environmental Areas under the *Regional Planning Interests Act 2014* ;

- Wetlands in a wetland protection area of wetlands of high ecological significance shown on the Map of Queensland Wetland Environmental Values under the Environment Protection Regulation 2019;

- Wetlands and watercourses in high ecological value waters defined in the Environmental Protection (Water) Policy 2009, schedule 2;
- Legally secured offset areas.

MSES Values Present

The MSES values that are present in the area of interest are summarised in the table below:

Table 2: Summary of MSES present within the AOI

1a Protected Areas- estates	0 ha	0.0%
1b Protected Areas- nature refuges	0 ha	0.0%
1c Protected Areas- special wildlife reserves	0 ha	0.0%
2 State Marine Parks- highly protected zones	0 ha	0.0%
3 Fish habitat areas (A and B areas)	0 ha	0.0%
4 Strategic Environmental Areas (SEA)	0 ha	0.0%
5 High Ecological Significance wetlands on the Map of Queensland Wetland Environmental Values	0 ha	0.0%
6a High Ecological Value (HEV) wetlands	0 ha	
6b High Ecological Value (HEV) waterways	0 km	Not applicable
7a Threatened (endangered or vulnerable) wildlife	0 ha	0.0%
7b Special least concern animals	0 ha	0.0%
7c i Koala habitat area - core (SEQ)	0 ha	0.0%
7c ii Koala habitat area - locally refined (SEQ)	0 ha	0.0%
7d Sea turtle nesting areas	0 km	Not applicable
8a Regulated Vegetation - Endangered/Of concern in Category B (remnant)	0 ha	0.0%
8b Regulated Vegetation - Endangered/Of concern in Category C (regrowth)	0 ha	0.0%
8c Regulated Vegetation - Category R (GBR riverine regrowth)	0 ha	0.0%
8d Regulated Vegetation - Essential habitat	0 ha	0.0%
8e Regulated Vegetation - intersecting a watercourse	0 km	Not applicable
8f Regulated Vegetation - within 100m of a Vegetation Management Wetland	0 ha	0.0%
9a Legally secured offset areas- offset register areas	0 ha	0.0%
9b Legally secured offset areas- vegetation offsets through a Property Map of Assessable Vegetation	0 ha	0.0%

Additional Information with Respect to MSES Values Present

MSES - State Conservation Areas

1a. Protected Areas - estates

(No results)

1b. Protected Areas - nature refuges

(No results)

1c. Protected Areas - special wildlife reserves

(No results)

2. State Marine Parks - highly protected zones

(No results)

3. Fish habitat areas (A and B areas)

(No results)

Refer to **Map 1 - MSES - State Conservation Areas** for an overview of the relevant MSES.

MSES - Wetlands and Waterways

4. Strategic Environmental Areas (SEA)

(No results)

5. High Ecological Significance wetlands on the Map of Queensland Wetland Environmental Values

(no results)

6a. Wetlands in High Ecological Value (HEV) waters

(no results)

6b. Waterways in High Ecological Value (HEV) waters

(no results)

Refer to **Map 2 - MSES - Wetlands and Waterways** for an overview of the relevant MSES.

MSES - Species

7a. Threatened (endangered or vulnerable) wildlife

Not applicable

7b. Special least concern animals

Not applicable

7c i. Koala habitat area - core (SEQ)

Not applicable

7c ii. Koala habitat area - locally refined (SEQ)

Not applicable

7d. Wildlife habitat (sea turtle nesting areas)

Not applicable

Threatened (endangered or vulnerable) wildlife habitat suitability models

Species	Common name	NCA status	Presence
Boronia keysii	Keys boronia	V	None
Calyptorhynchus lathami	Glossy black cockatoo	V	None
Casuarius casuarius johnsonii	Sthn population cassowary	E	None
Crinia tinnula	Wallum froglet	V	None
Denisonia maculata	Ornamental snake	V	None
Euastacus bindal	Mount Elliot crayfish	CR	None
Euastacus binzayedi		CR	None
Euastacus eungella		E	None
Euastacus hystricosus		E	None
Euastacus jagara	Jagara hairy crayfish	CR	None
Euastacus maidae		CR	None
Euastacus monteithorum		E	None
Euastacus robertsi		E	None
Taudactylus pleione	Kroombit tinkerfrog	E	None
Litoria freycineti	Wallum rocketfrog	V	None
Litoria olongburensis	Wallum sedgefrog	V	None
Macadamia integrifolia		V	None
Melaleuca irbyana	swamp tea-tree	E	None
Macadamia ternifolia		V	None
Macadamia tetraphylla	bopple nut	V	None
Petrogale penicillata	brush-tailed rock-wallaby	V	None
Petrogale coenensis	Cape York rock-wallaby	E	None
Petrogale purpureicollis	purple-necked rock-wallaby	V	None
Petrogale sharmani	Sharmans rock-wallaby	V	None
Petrogale xanthopus celeris	yellow-footed rock-wallaby (Qld subspecies)	V	None
Petaurus gracilis	Mahogany Glider	E	None
Petrogale persephone	Proserpine rock-wallaby	E	None
Phascolarctos cinereus	Koala - outside SEQ*	E	None
Pezoporus wallicus wallicus	Eastern ground parrot	V	None
Xeromys myoides	Water Mouse	V	None

*For koala model, this includes areas outside SEQ. Check 7c SEQ koala habitat for presence/absence.

Threatened (endangered or vulnerable) wildlife species records

(No results)

Special least concern animal species records

(No results)

Shorebird habitat (critically endangered/endangered/vulnerable)

Not applicable

Shorebird habitat (special least concern)

Not applicable

**Nature Conservation Act 1992 (NCA) Status- Endangered (E), Vulnerable (V) or Special Least Concern Animal (SL). Environment Protection and Biodiversity Conservation Act 1999 (EPBC) status: Critically Endangered (CE) Endangered (E), Vulnerable (V)*

Migratory status (M) - China and Australia Migratory Bird Agreement (C), Japan and Australia Migratory Bird Agreement (J), Republic of Korea and Australia Migratory Bird Agreement (R), Bonn Migratory Convention (B), Eastern Flyway (E)

To request a species list for an area, or search for a species profile, access Wildlife Online at:

https://www.qld.gov.au/environment/plants-animals/species-list/

Refer to **Map 3a - MSES - Species - Threatened (endangered or vulnerable) wildlife and special least concern animals** and **Map 3b - MSES - Species - Koala habitat area (SEQ)** and **Map 3c - MSES - Wildlife habitat (sea turtle nesting areas)** for an overview of the relevant MSES.

MSES - Regulated Vegetation

For further information relating to regional ecosystems in general, go to:

https://www.qld.gov.au/environment/plants-animals/plants/ecosystems/

For a more detailed description of a particular regional ecosystem, access the regional ecosystem search page at:

https://environment.ehp.qld.gov.au/regional-ecosystems/

8a. Regulated Vegetation - Endangered/Of concern in Category B (remnant)

Not applicable

8b. Regulated Vegetation - Endangered/Of concern in Category C (regrowth)

Not applicable

8c. Regulated Vegetation - Category R (GBR riverine regrowth)

Not applicable

8d. Regulated Vegetation - Essential habitat

Not applicable

8e. Regulated Vegetation - intersecting a watercourse**

Not applicable

8f. Regulated Vegetation - within 100m of a Vegetation Management wetland
Not applicable

Refer to **Map 4 - MSES - Regulated Vegetation** for an overview of the relevant MSES.

MSES - Offsets

9a. Legally secured offset areas - offset register areas
(No results)

9b. Legally secured offset areas - vegetation offsets through a Property Map of Assessable Vegetation
(No results)

Refer to **Map 5 - MSES - Offset Areas** for an overview of the relevant MSES.

Map 1 - MSES - State Conservation Areas

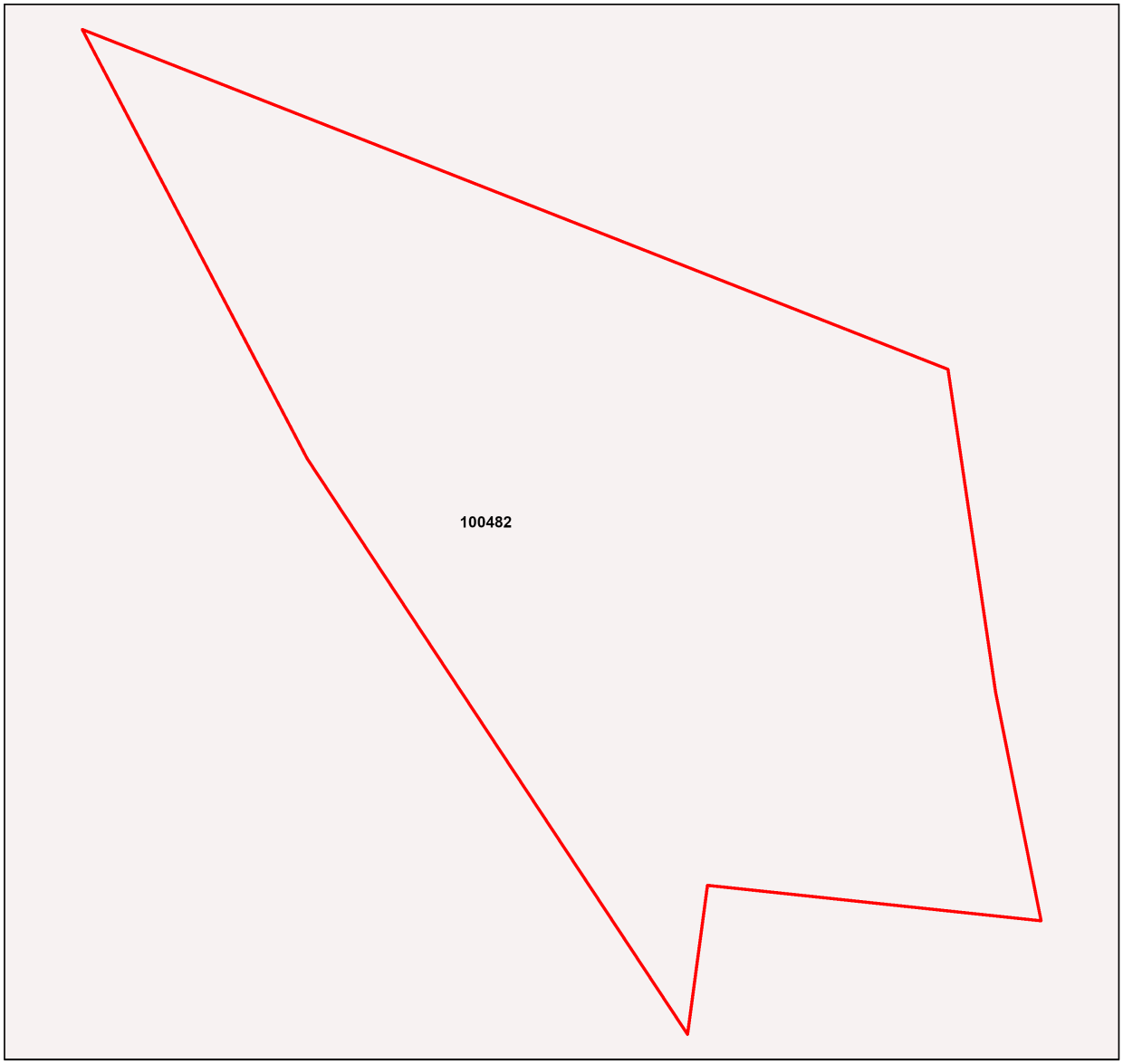

MSES - State Conservation Areas

- Towns
- Freeways/Highways
- Secondary roads
- Major rivers/creeks
- Protected area (estates, nature refuges, special wildlife reserves)
- Declared fish habitat area (A and B areas)
- Marine park (highly protected)
- Selected Mining Lease (ML)

Information presented on this product is distributed by the Queensland Government as an information source only. While every care is taken to ensure the accuracy of this data, the State of Queensland makes no statements, representations or warranties about the accuracy, reliability, completeness or suitability of any information contained in this product.

The state of Queensland disclaims all responsibility for information contained in this product and all liability (including without limitation, liability in negligence) for all expenses, losses, damages and costs you may incur as a result of the information being inaccurate or incomplete in any way for any reason.

N

0 74 148 222 296 370 m

This product is displayed in GDA2020

© The State of Queensland, 2026

Map 2 - MSES - Wetlands and Waterways

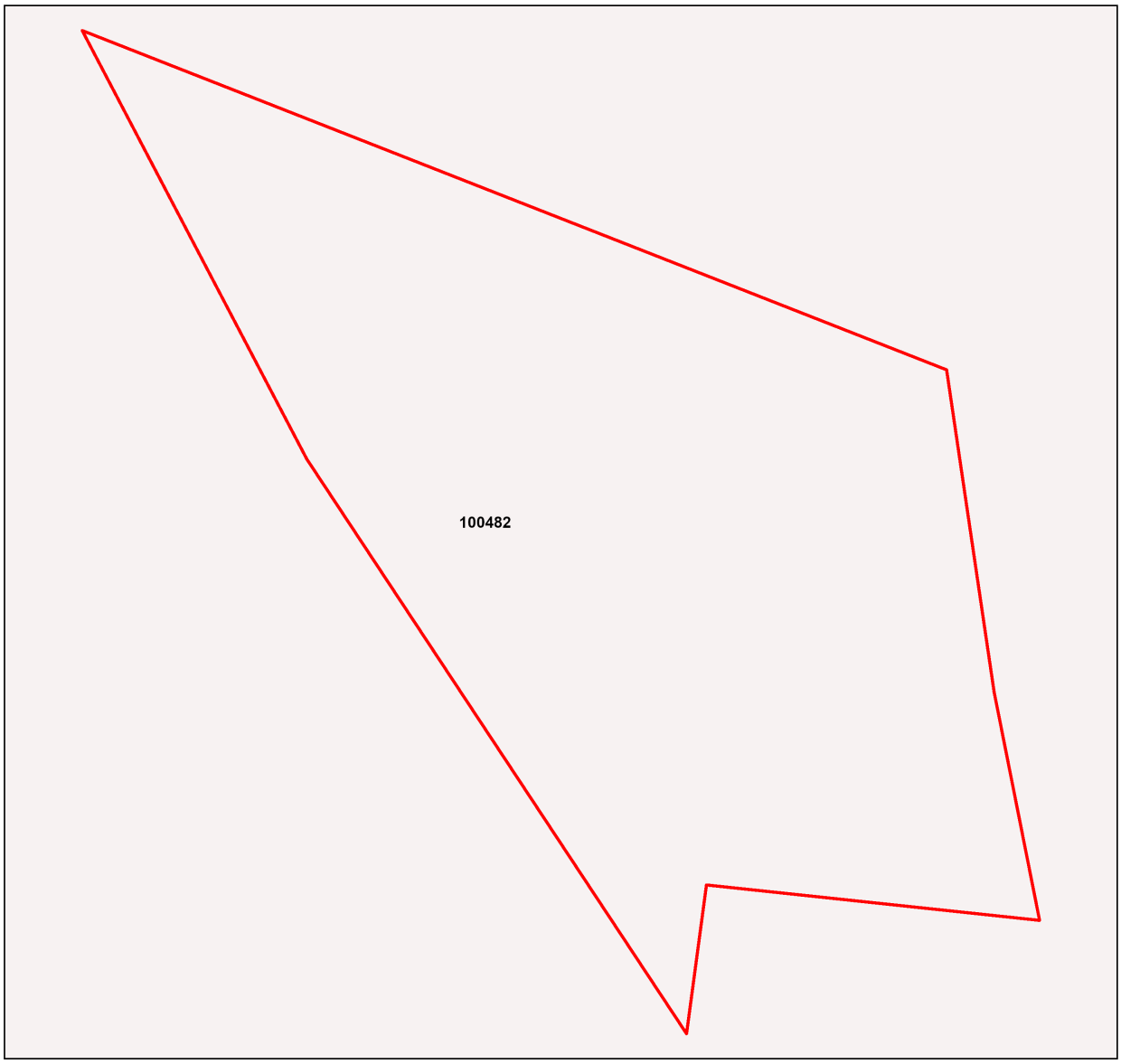

MSES - Wetlands and Waterways

- Towns
- Freeways/Highways
- Secondary roads
- Major rivers/creeks
- Declared high ecological value waters (watercourse)
- Strategic environmental area (designated precinct)
- Declared high ecological value waters (wetland)
- High ecological significance wetlands
- Selected Mining Lease (ML)

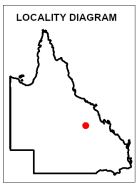

Information presented on this product is distributed by the Queensland Government as an information source only. While every care is taken to ensure the accuracy of this data, the state of Queensland makes no statements, representations or warranties about the accuracy, reliability, completeness or suitability of any information contained in this product.

The state of Queensland disclaims all responsibility for information contained in this product and all liability (including without limitation, liability in negligence) for all expenses, losses, damages and costs you may incur as a result of the information being inaccurate or incomplete in any way for any reason.

N

0 74 148 222 296 370 m

This product is displayed in GDA2020

© The State of Queensland, 2026

Map 3a - MSES - Species - Threatened (endangered or vulnerable) wildlife and special least concern animals

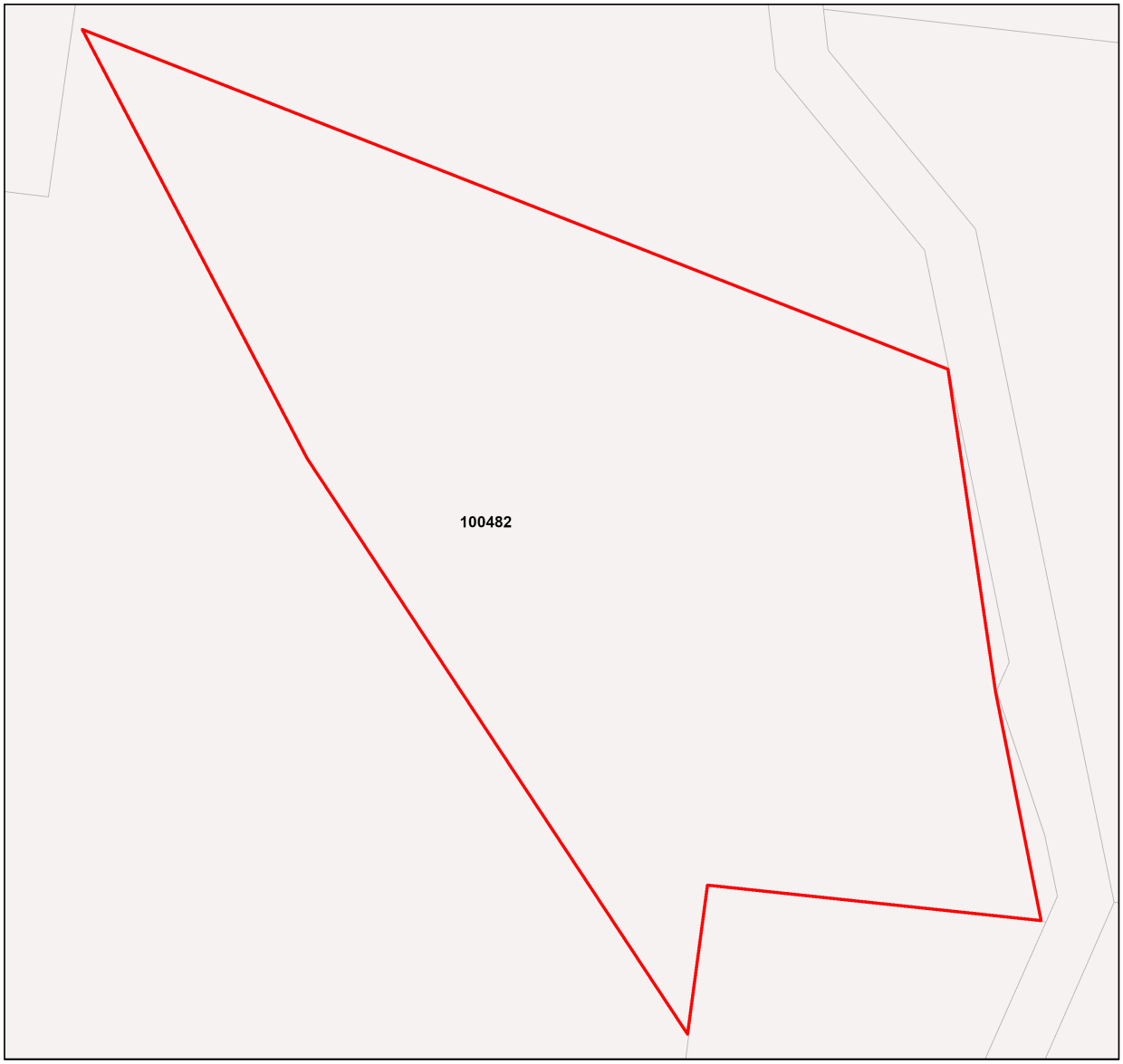

MSES - Species
Threatened (endangered or vulnerable) wildlife and special least concern animals

- Towns
- Freeways/Highways
- Secondary roads
- Major rivers/creeks
- Wildlife habitat (special least concern)
- Wildlife habitat (endangered or vulnerable)
- Selected Mining Lease (ML)

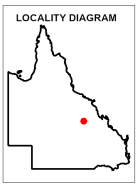

N

0 74 148 222 296 370 m

This product is displayed in GDA2020

Information presented on this product is distributed by the Queensland Government as an information source only. While every care is taken to ensure the accuracy of this data, the state of Queensland makes no statements, representations or warranties about the accuracy, reliability, completeness or suitability of any information contained in this product.

The state of Queensland disclaims all responsibility for information contained in this product and all liability (including without limitation, liability in negligence) for all expenses, losses, damages and costs you may incur as a result of the information being inaccurate or incomplete in any way for any reason.

© The State of Queensland, 2026

Map 3b - MSES - Species - Koala habitat area (SEQ)

MSES - Species
Koala habitat area (SEQ)

- Towns
- Freeways/Highways
- Secondary roads
- Major rivers/creeks
- Koala habitat area (core)
- Koala habitat area (locally refined)
- Selected Mining Lease (ML)

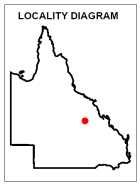

While every care is taken to ensure the accuracy of this product, the Department of the Environment, Tourism, Science and Innovation acting on behalf of the State of Queensland makes no representations or warranties about its accuracy, reliability, completeness or suitability for any particular purpose and disclaims all responsibility and all liability (including without limitation, liability in negligence) for all expenses, losses, damages (including indirect or consequential damage) and costs which you might incur as a result of the data being inaccurate or incomplete in any way and for any reason. Due to varying sources of data, spatial locations may not coincide when overlaid.

The represented layers for SEQ 'koala habitat area-core' and 'koala habitat area- locally refined' in MSES are sourced directly from the regulatory mapping under the Nature Conservation (Koala) Conservation Plan 2017. Whilst every effort is made to ensure the information remains current, there may be delays between updating versions. Please refer to the original mapping for the most recent version. See https://environment.des.qld.gov.au/wildlife/animals/living-with/koalas/mapping

The koala habitat mapping within South East Queensland uses regional ecosystem linework compiled at a scale varying from 1:25,000 to 1:100,000. Linework should be used as a guide only. The positional accuracy of regional ecosystem data mapped at a scale of 1:100,000 is +/- 100 metres.

0 66 132 198 264 330 m

© The State of Queensland, 2026

This product is displayed in GDA2020

Map 3c - MSES - Species - Wildlife habitat (sea turtle nesting areas)

MSES - Wildlife habitat (sea turtle nesting areas)

- Towns
- Freeways/Highways
- Secondary roads
- Major rivers/creeks
- Wildlife habitat (sea turtle nesting areas)
- Selected Mining Lease (ML)

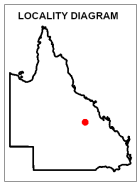

While every care is taken to ensure the accuracy of this product, the Department of the Environment, Tourism, Science and Innovation acting on behalf of the State of Queensland makes no representations or warranties about its accuracy, reliability, completeness or suitability for any particular purpose and disclaims all responsibility and all liability (including without limitation, liability in negligence) for all expenses, losses, damages (including indirect or consequential damage) and costs which you might incur as a result of the data being inaccurate or incomplete in any way and for any reason. Due to varying sources of data, spatial locations may not coincide when overlaid.

MSES mapping of sea turtle nesting areas identifies beaches where the recorded number of turtle nests are over 1% of the turtle species or genetic stock. The linework is also deliberately extended along nearby rocky coastlines and headlands to recognise that significant numbers of nesting adults and hatchlings can become disoriented by light pollution from development on rocky coastlines and headlands while navigating offshore from nesting beaches.

0 66 132 198 264 330 m

© The State of Queensland, 2026

This product is displayed in GDA2020

Map 4 - MSES - Regulated Vegetation

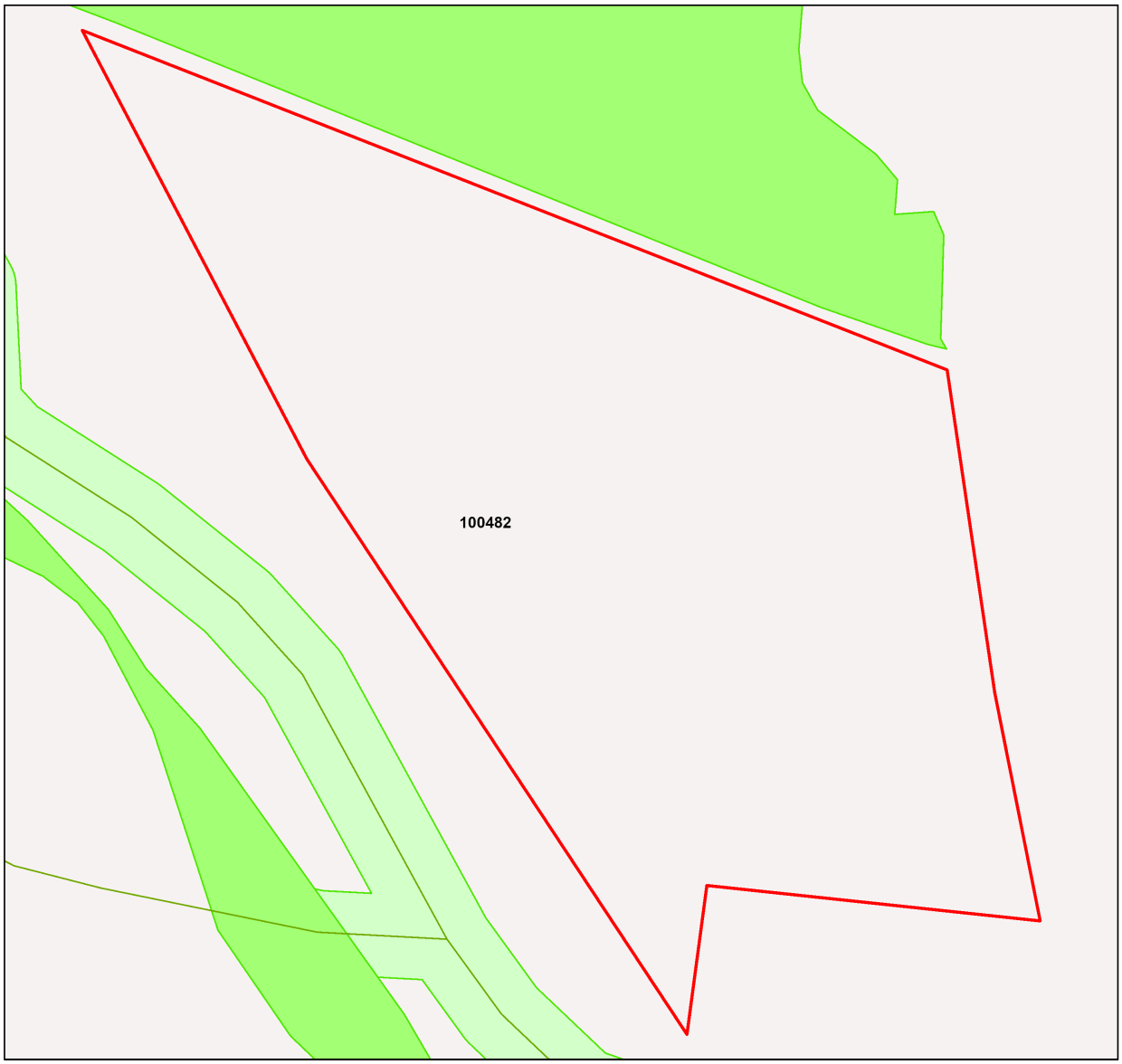

MSES - Regulated Vegetation

- Towns
- Freeways/Highways
- Secondary roads
- Major rivers/creeks
- Regulated vegetation (intersecting a watercourse)
- Regulated vegetation (100m from wetland)
- Regulated vegetation (category B - endangered or of concern)
- Regulated vegetation (category C - endangered or of concern)
- Regulated vegetation (category R - GBR riverine)
- Regulated vegetation (essential habitat)
- Selected Mining Lease (ML)

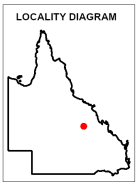

N

Information presented on this product is distributed by the Queensland Government as an information source only. While every care is taken to ensure the accuracy of this data, the state of Queensland makes no statements, representations or warranties about the accuracy, reliability, completeness or suitability of any information contained in this product.

The state of Queensland disclaims all responsibility for information contained in this product and all liability (including without limitation, liability in negligence) for all expenses, losses, damages and costs you may incur as a result of the information being inaccurate or incomplete in any way for any reason.

0 74 148 222 296 370 m

This product is displayed in GDA2020

© The State of Queensland, 2026

Map 5 - MSES - Offset Areas

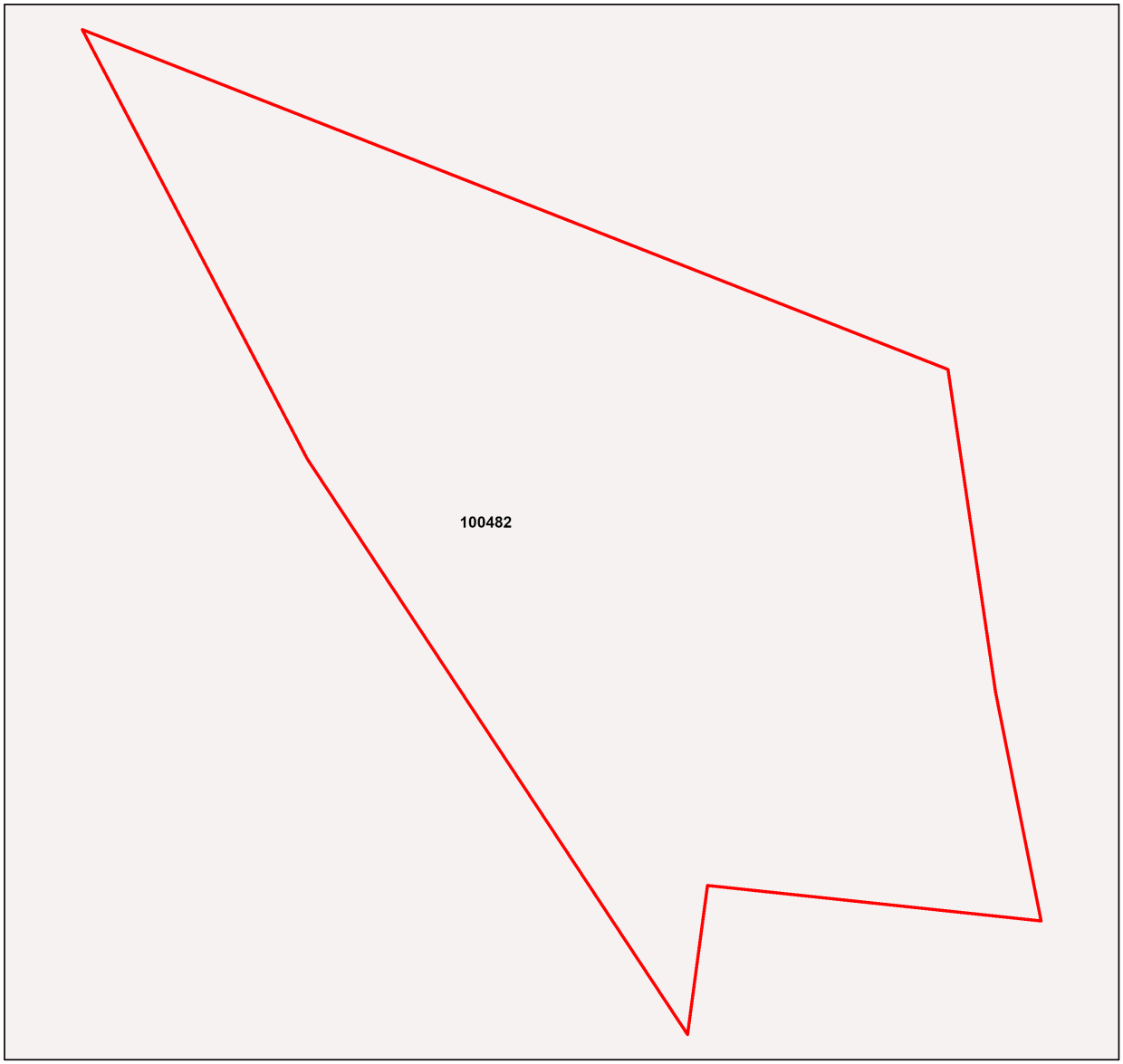

MSES - Offsets

- Towns
- Freeways/Highways
- Secondary roads
- Major rivers/creeks
- Legally secured offset area (offset register)
- Legally secured offset area (vegetation offsets)
- Selected Mining Lease (ML)

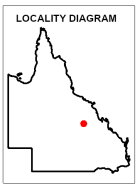

N

Information presented on this product is distributed by the Queensland Government as an information source only. While every care is taken to ensure the accuracy of this data, the State of Queensland makes no statements, representations or warranties about the accuracy, reliability, completeness or suitability of any information contained in this product.

The state of Queensland disclaims all responsibility for information contained in this product and all liability (including without limitation, liability in negligence) for all expenses, losses, damages and costs you may incur as a result of the information being inaccurate or incomplete in any way for any reason.

0 74 148 222 296 370 m

This product is displayed in GDA2020

© The State of Queensland, 2026

Appendices

Appendix 1 - Matters of State Environmental Significance (MSES) methodology

MSES mapping is a regional-scale representation of the definition for MSES under the State Planning Policy (SPP). Its primary purpose is to support implementation of the SPP biodiversity policy.

MSES mapping does not replace the regulatory mapping or environmental values specifically called up under other laws or regulations.

MSES mapping does not determine whether state or local development assessment is required. For state assessment triggers refer to the Development Assessment Mapping System (DAMS). For local assessment triggers, refer to the relevant local planning scheme.

The Queensland Government's "Method for mapping - matters of state environmental significance can be downloaded from:

http://www.ehp.qld.gov.au/land/natural-resource/method-mapping-mses.html .

Appendix 2 - Source Data

The datasets listed below are available on request from:

http://qldspatial.information.qld.gov.au/catalogue/custom/index.page

- Matters of State environmental significance

Note: MSES mapping is not based on new or unique data. The primary mapping product draws data from a number of underlying environment databases and geo-referenced information sources. MSES mapping is a versioned product that is updated generally on a twice-yearly basis to incorporate the changes to underlying data sources. Several components of MSES mapping made for the current version may differ from the current underlying data sources. To ensure accuracy, or proper representation of MSES values, it is strongly recommended that users refer to the underlying data sources and review the current definition of MSES in the State Planning Policy, before applying the MSES mapping.

Individual MSES layers can be attributed to the following source data available at QSpatial:

MSES layers	**current QSpatial data (http://qspatial.information.qld.gov.au)**
Protected Areas-Estates, Nature Refuges, Special Wildlife Reserves	- Protected areas of Queensland - Nature Refuges - Queensland - Special Wildlife Reserves- Queensland
Marine Park-Highly Protected Zones	Moreton Bay marine park zoning 2008
Fish Habitat Areas	Queensland fish habitat areas
Strategic Environmental Areas-designated	Regional Planning Interests Act - Strategic Environmental Areas
HES wetlands	Map of Queensland Wetland Environmental Values
Wetlands in HEV waters	HEV waters: - EPP Water intent for waters Source Wetlands: - Queensland Wetland Mapping (Current version 5) Source Watercourses: - Vegetation management watercourse and drainage feature map (1:100000 and 1:250000)
Wildlife habitat (threatened and special least concern)	-WildNet database species records - habitat suitability models (various) - SEQ koala habitat areas under the Koala Conservation Plan 2019
VMA regulated regional ecosystems	Vegetation management regional ecosystem and remnant map
VMA Essential Habitat	Vegetation management - essential habitat map
VMA Wetlands	Vegetation management wetlands map
Legally secured offsets	Vegetation Management Act property maps of assessable vegetation. For offset register data-contact DETSI
Regulated Vegetation Map	Vegetation management - regulated vegetation management map

Appendix 3 - Acronyms and Abbreviations

AOI	- Area of Interest
DETSI	- Department of the Environment, Tourism, Science and Innovation
EP Act	- Environmental Protection Act 1994
EPP	- Environmental Protection Policy
GDA2020	- Geocentric Datum of Australia 2020
GEM	- General Environmental Matters
GIS	- Geographic Information System
MSES	- Matters of State Environmental Significance
NCA	- Nature Conservation Act 1992
RE	- Regional Ecosystem
SPP	- State Planning Policy
VMA	- Vegetation Management Act 1999